

2005 TRAFFIC FLOW


Orange County, California

2005 TRAFFIC FLOW


LEGEND

THOUSANDS OF VEHICLES PER DAY

ARTERIAL HIGHWAYS




FREEWAYS



VOLUME SCALE: 1" = 300,000 VEHICLES/DAY


COUNT DATES

Year of count is indicated by a roman numeral superscript. The numeral represents the number of years prior to 2005 that the count was taken. Current 2005 counts do not have a roman numeral.

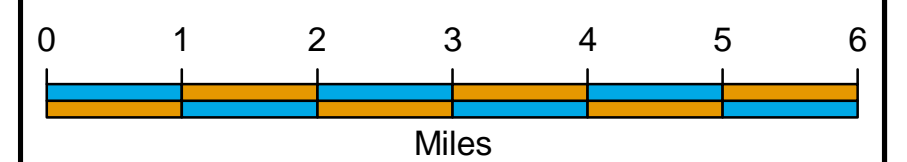


This map has been compiled by the Orange County Transportation Authority from input provided by local jurisdictions and agencies. Caltrans freeway volumes have been adjusted to reflect a 5-day (weekday) volume count. Freeway volumes include HOV and Toll Lane counts. Questions regarding the volumes should be submitted to the responsible jurisdiction.

Note: Freeway volumes are from 2004. Caltrans data for 2005 not available.



October 19, 2006



W:\master\data\carto\Master.Maps\Highway\Volume\2005-ADT.mxd

