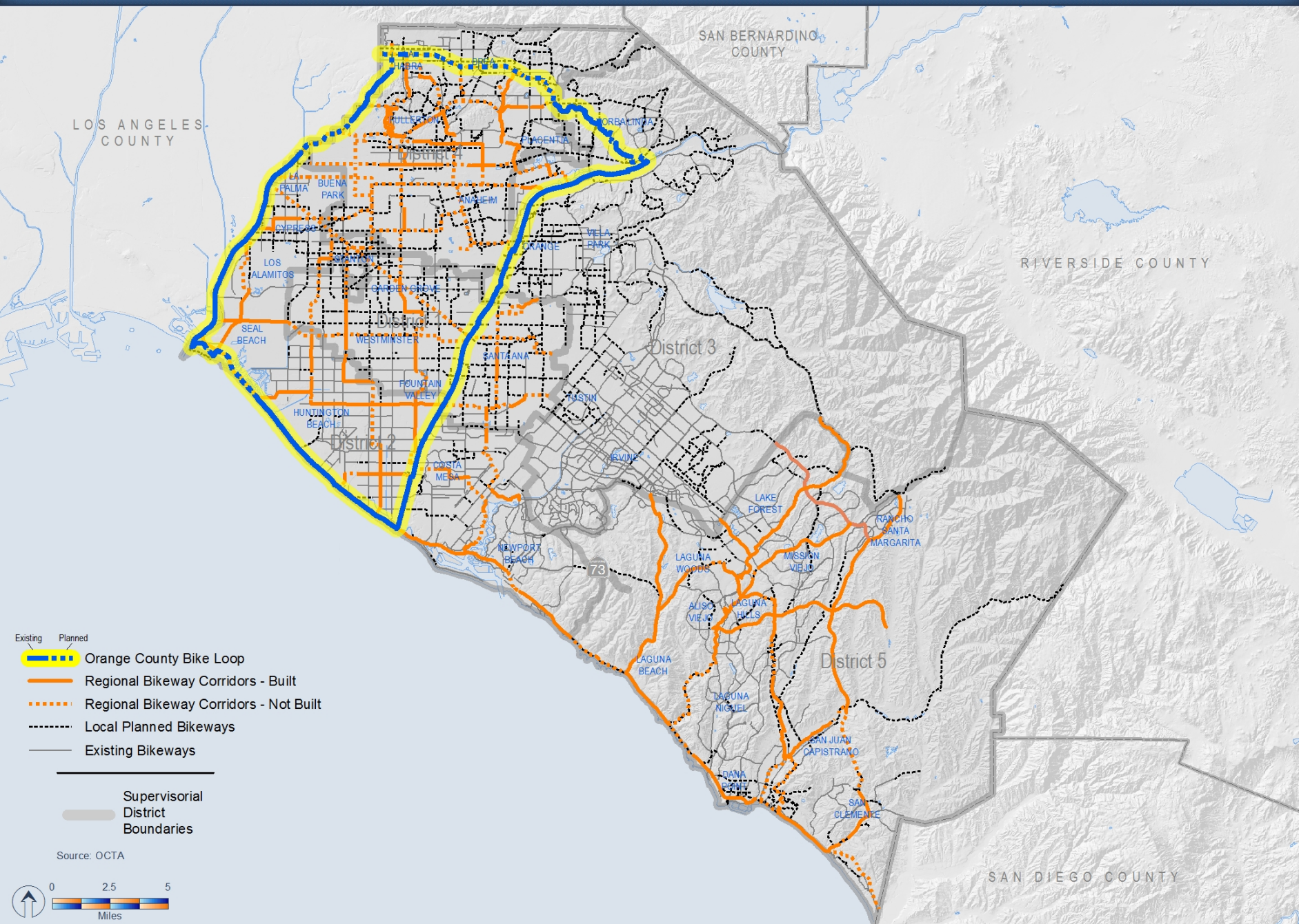


# Regional Bikeways Planning Update

# Progress Made to Date

Study Area	Bikeways Strategy Status	Feasibility Studies Status
North Orange County (District 4)	<b>Complete</b> <i>Winter 2012</i>	<b>Complete</b> <i>Winter 2013</i>
West Orange County (Districts 1 and 2)	<b>Complete</b> <i>Winter 2013</i>	<b>Complete</b> <i>Summer 2014</i>
South Orange County (District 5)	<b>Ongoing</b> <i>Scheduled Completion Fall 2014</i>	<b>Ongoing</b> <i>Scheduled Completion Spring 2015</i>
Orange County Foothills (District 3)	<b>Ongoing</b> <i>Scheduled Completion Fall 2015</i>	<b>Future</b> <i>Scheduled Completion Spring 2016</i>

# Regional Bikeway Improvements



- Existing    Planned
- Orange County Bike Loop
- Regional Bikeway Corridors - Built
- Regional Bikeway Corridors - Not Built
- Local Planned Bikeways
- Existing Bikeways

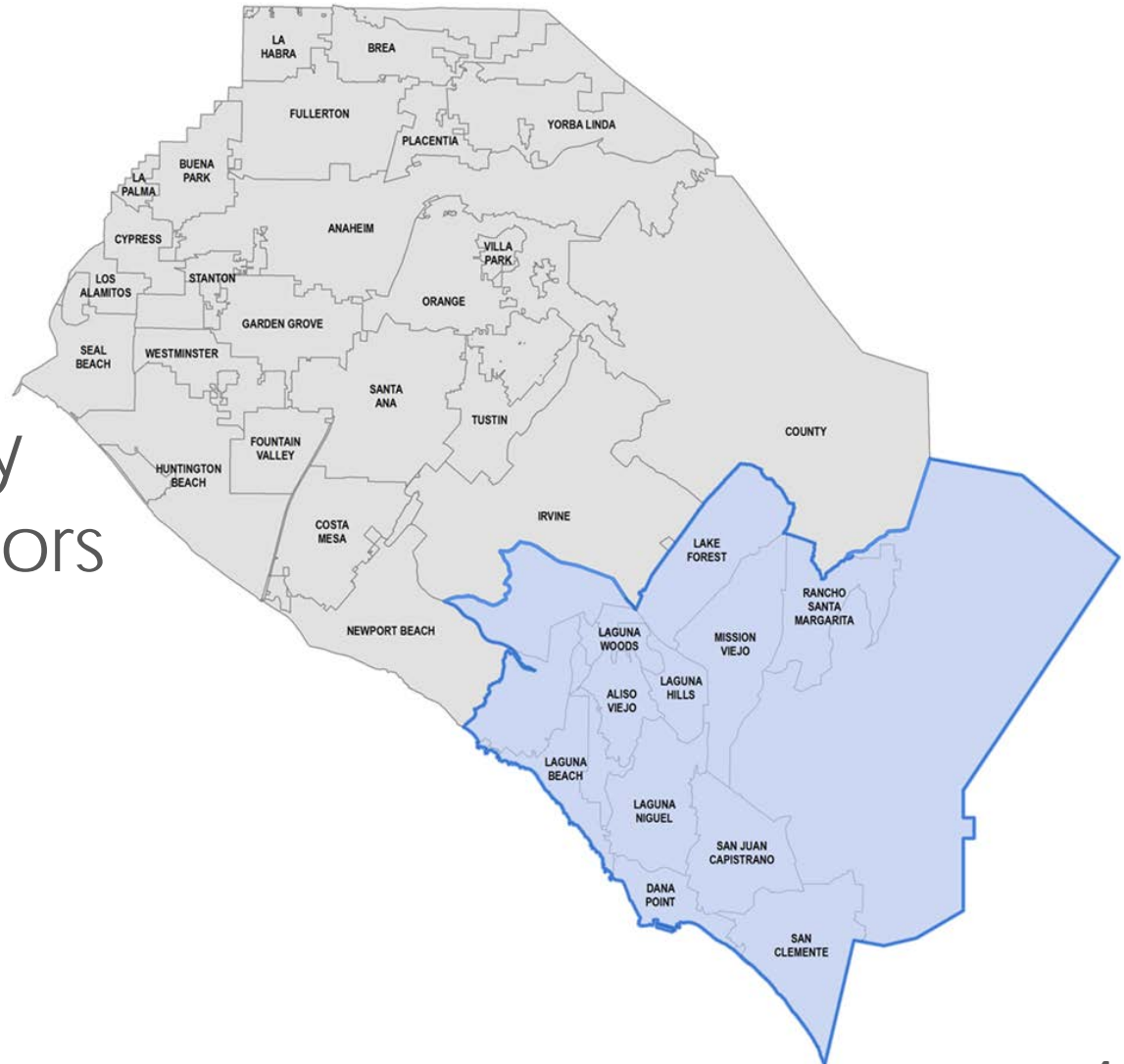
Supervisorial District Boundaries

Source: OCTA

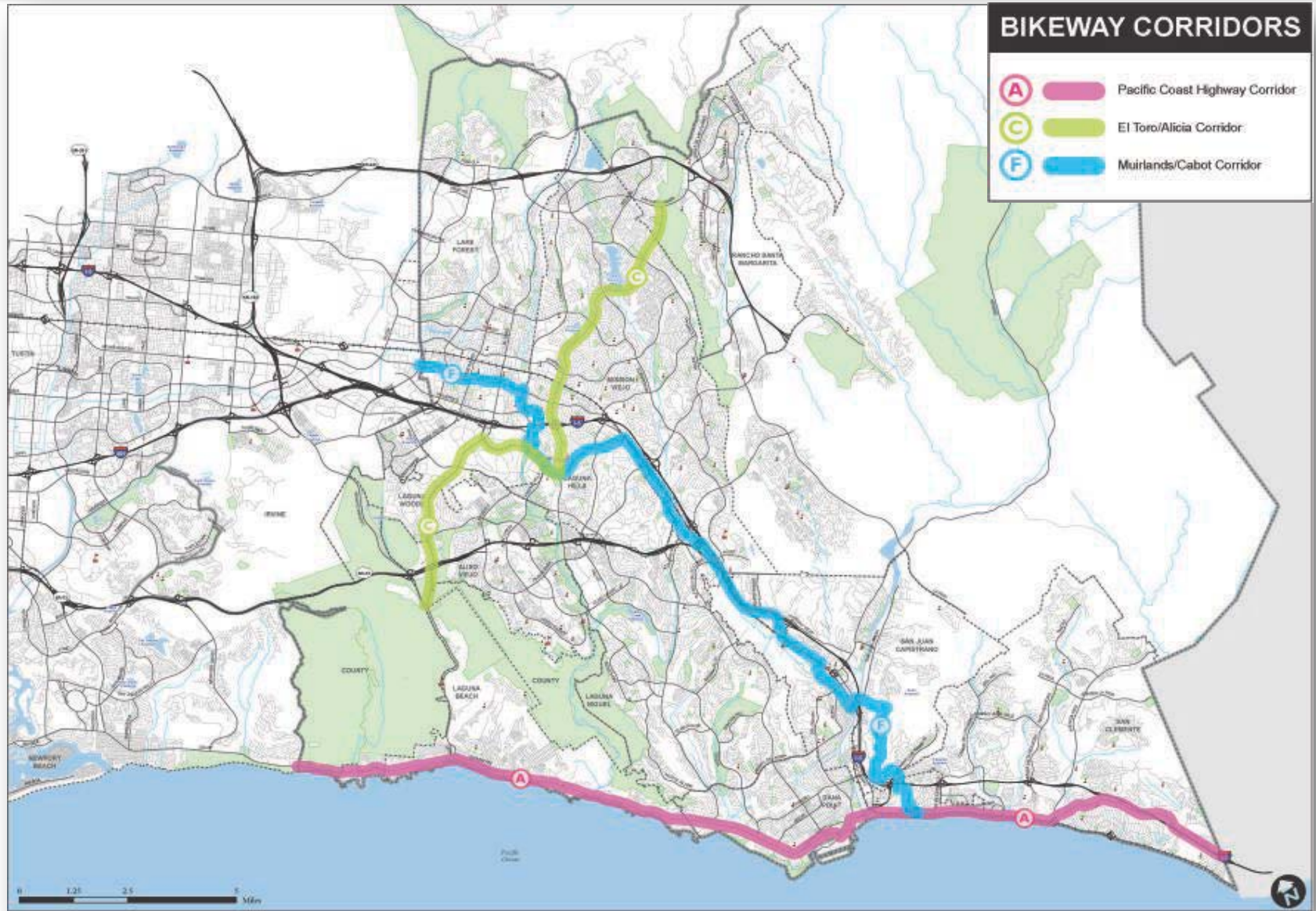


# South OC Bike Collaborative

- Final Bikeways Strategy report coming soon
- Next steps: Feasibility Study for Top 3 corridors

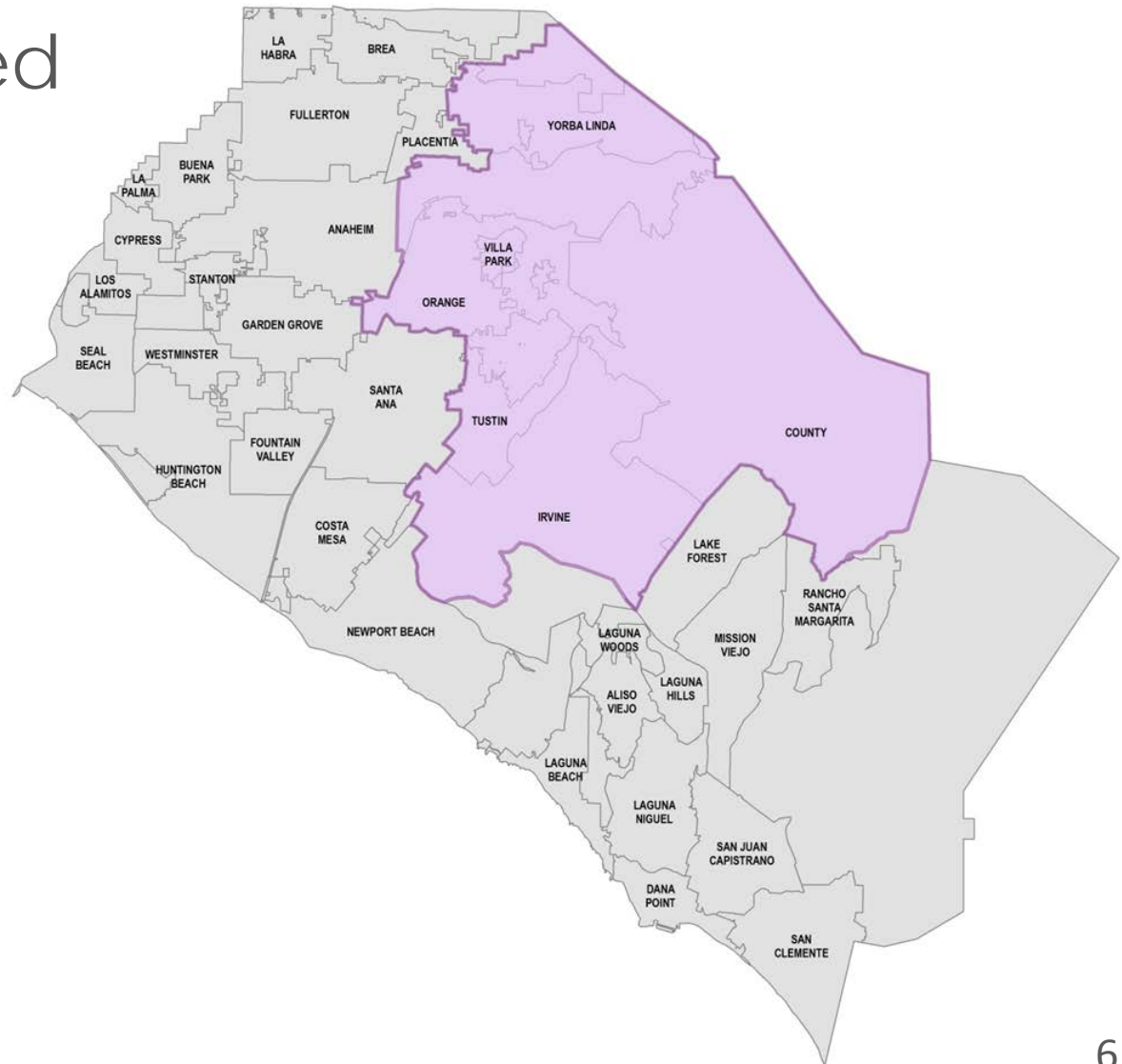


# South OC Top 3 Corridors

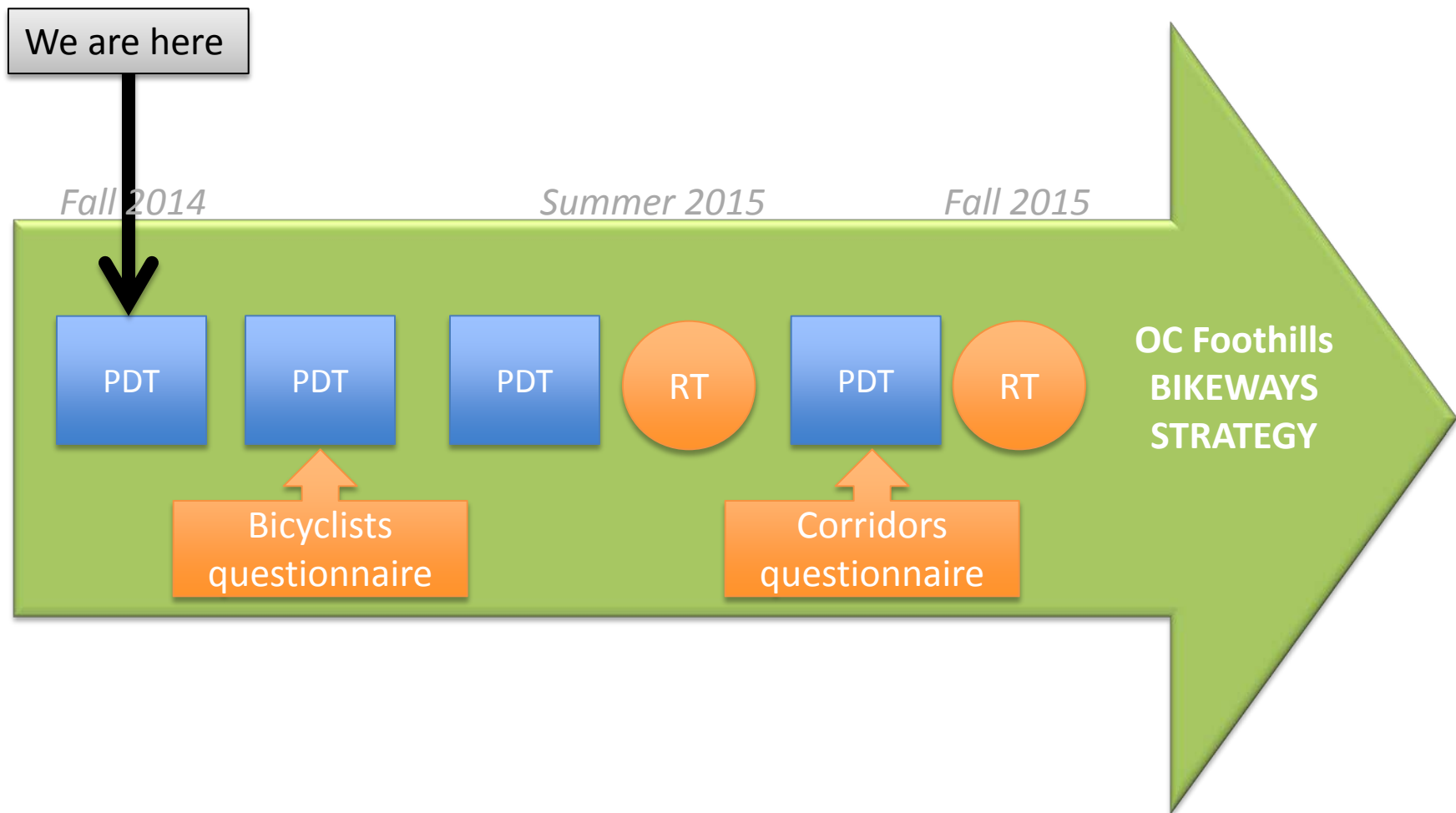


# OC Foothills Bike Collaborative

- Project initiated
- City staff participation
- Upcoming questionnaire



# OC Foothills Schedule



# Next Steps

- South OC Bike Collaborative
  - Finalize South OC Bikeways Strategy
  - Continue working with cities on South OC Feasibility Studies
- OC Foothills Bike Collaborative
  - Continue working with cities
  - Initiate public questionnaire