




# National AquaMapper Web Map

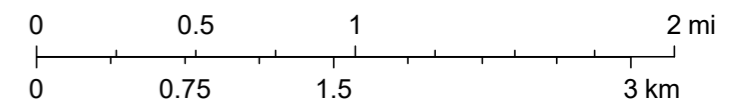


3/24/2025, 3:25:11 PM

1:45,671

-  Coastal States
-  EFH Highly Migratory Species Fish
-  EFH Highly Migratory Species Sharks
-  Artificial Reefs (Wheeler North)
-  Area 1 & 2
-  Area 4

- Digital Elevation Model (Color Shaded Relief)
-  Red: Band\_1
  -  Green: Band\_2
  -  Blue: Band\_3



Esri, HERE, Garmin, Maxar