

The OC Loop vision is 66 miles of seamless connections and an opportunity for people to bike, walk and connect to some of California's most scenic beaches and inland reaches.

SEGMENT OVERVIEW

Lead Agency	City of Brea
Corridor	Union Pacific ROW Bikeway
Location	Brea within Union Pacific Railroad Right-of-Way
Length	1.3 miles
Bikeway End Points	Palm St to Brea Canyon Flood Control Channel
Bikeway Type	Class I (off-street)
Bikeway Surface	Paved

SEGMENT FEATURES

Users	People walking, jogging, bicycling
Design	Family friendly, low stress
Destinations	Arrovista Park, City Hall Park, Tamarack Park, Sonora High School

SEGMENT PARTNERS

City of Brea
Orange County Transportation Authority
Union Pacific Railroad

LOCATION MAP

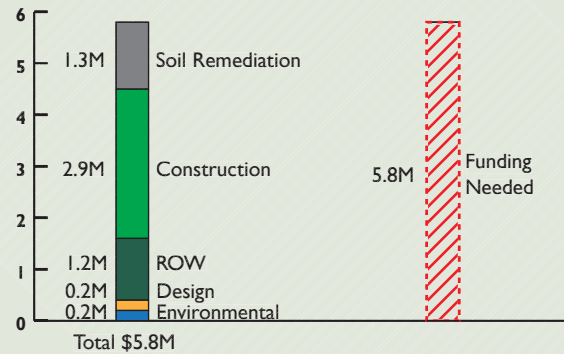
See other side for detailed map

SEGMENT RENDERING

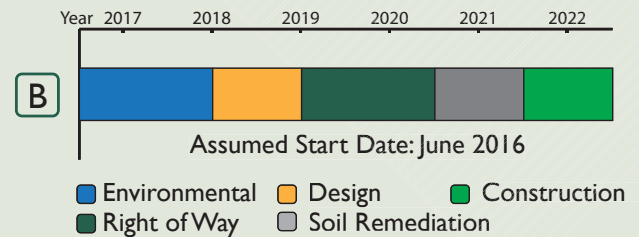


Proposed 8' bikeway along Union Pacific Railroad

ESTIMATED SEGMENT COSTS



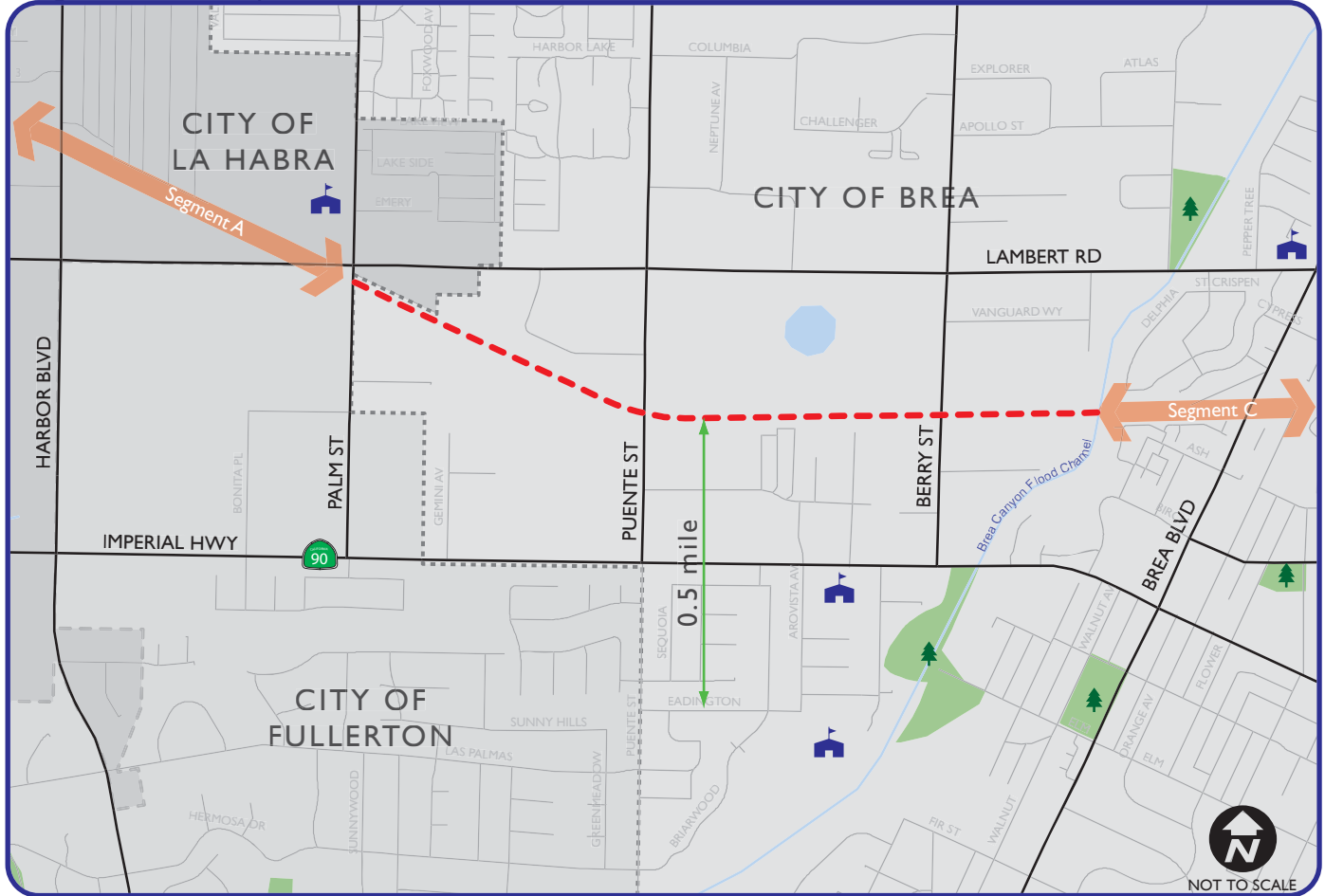
OPTIMAL SEGMENT SCHEDULE



POTENTIAL SEGMENT CROSS SECTION



Segment Detail Map



Legend

- Segment B Alignment
- Connecting Segments
- Rail
- Parks
- City Boundary

- 4** Schools within 1/2 mile
- 4** Parks within 1/2 mile
- 9.4k** Residents within 1/2 mile

OC Loop Regional Map

