

BUENA PARK STATION



8400 Lakeknoll Drive
Buena Park, CA 90621

AT A GLANCE

Station Maintenance & Repair: (714) 562-3655

Non-Emergency City Police: (714) 573-3200

Bike Locker Reservations: (714) 562-3520

Fact Sheet as of 4/20/17

17M_112_1

BACKGROUND

The Buena Park train station built in 2007 is located near Dale Street and Lakeknoll Drive. The station has a 70-foot clock tower modeled after the one at Knott's Berry Farm – which was inspired by the original at Independence Hall in Philadelphia, Pennsylvania.

STATION HIGHLIGHTS

PARKING

- More than 300 commuter parking spaces (free)
- No parking allowed from 1 to 4 a.m.

BIKE PARKING

- Bike racks
- Bike lockers

ADDITIONAL AMENITIES

- Passenger information phones
- Platform with benches and shade
- Food vending machines

SECURITY

- Video surveillance system

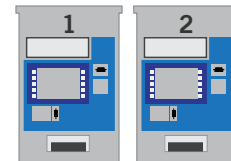
PUBLIC RESTROOMS

YES

PASSENGER BOARDINGS

- **599** average weekday Metrolink boardings (2016)

TICKET VENDING MACHINES



Passenger Rail Operators	Weekday Rail Service	Weekend Rail Service
Metrolink (OC Line)	21 trains	8 trains
Metrolink (IEOC Line)	9 trains	4 trains

Bus Operators	Routes
OCTA	21, 24, 25, 29



Orange County Transportation Authority
550 S. Main Street
P.O. Box 14184
Orange, CA 92863-1584
(714) 560-OCTA
www.octa.net

FULLERTON STATION



120 E. Santa Fe Ave.
Fullerton, CA 92832

AT A GLANCE

- Station Maintenance & Repair:** (714) 738-6877
- Non-Emergency City Police:** (714) 738-6800
- Bike Locker Reservations:** (714) 738-6529

Fact Sheet as of 8/14/17

17M_112_2

BACKGROUND

The Fullerton train station was rebuilt in 1993 and is located near Harbor Boulevard and Santa Fe Avenue. Steps from the historic Spanish Colonial rail station, downtown Fullerton combines a sense of history with the fresh vibe of modern cuisine and nostalgic shopping.

STATION HIGHLIGHTS

PARKING

- More than 1,320 commuter parking spaces (free)
- Overnight parking allowed (72 hours maximum)

BIKE PARKING

- Bike racks
- Bike lockers

ADDITIONAL AMENITIES

- Passenger information phones
- Platform with benches and shade
- Food services nearby
- Electronic message board

SECURITY

- Video surveillance system

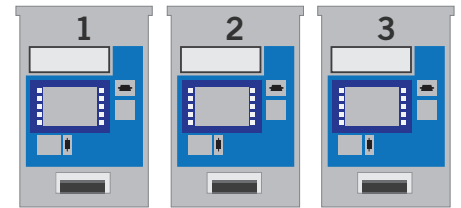
PUBLIC RESTROOMS

YES

PASSENGER BOARDINGS

- **1,600** average weekday Metrolink boardings (2016)
- **468** average daily Amtrak Pacific Surfliner boardings (2016)

TICKET VENDING MACHINES



Passenger Rail Operators	Weekday Rail Service	Weekend Rail Service
Metrolink (OC Line)	31 trains	8 trains
Metrolink (91/PV Line)	9 trains	4 trains
Amtrak Pacific Surfliner	40 trains	40 trains

Bus Operators	Routes
OCTA	Community Bus (26, 43, 47, 543, 143); Express Bus (213)



Orange County Transportation Authority
550 S. Main Street
P.O. Box 14184
Orange, CA 92863-1584
(714) 560-OCTA
www.octa.net

ANAHEIM STATION

2626 East Katella Ave.
Anaheim, CA 92806

AT A GLANCE

Station Maintenance & Repair:	(714) 385-5100
Non-Emergency City Police:	(714) 765-1900
Bike Locker Reservations:	(714) 385-5100

Fact Sheet as of 8/14/17

17M_112_3



BACKGROUND

The Anaheim Regional Transportation Intermodal Center (ARTIC) was built in 2014 and is located near Douglass Road and Katella Avenue. Anaheim is home to Disneyland. The center is located near the Honda Center and within walking distance of Angel Stadium.

STATION HIGHLIGHTS

PARKING

- More than 640 commuter parking spaces (free)
- Overnight parking allowed (car must be registered)

BIKE PARKING

- Bike racks
- Bike lockers

ADDITIONAL AMENITIES

- Indoor waiting area
- Platform with benches and shade
- Food vending machines
- Food Service nearby (The Oyster Bar, Mission Market)

SECURITY

- Security guards in station
- Video surveillance system

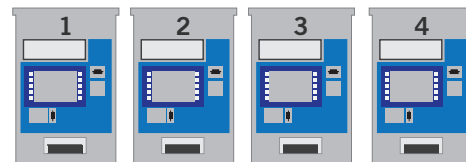
PUBLIC RESTROOMS

YES

PASSENGER BOARDINGS

- **514** average weekday Metrolink boardings (2016)
- **382** average daily Amtrak Pacific Surfliner boardings (2016)

TICKET VENDING MACHINES



Passenger Rail Operators	Weekday Rail Service	Weekend Rail Service
Metrolink (OC Line)	29 trains	8 trains
Amtrak Pacific Surfliner	32 trains	32 trains

Bus Operators	Routes
OCTA	Local Bus (50, 53, 153); Stationlink (430)
Anaheim Resort Transit	Shuttle routes 14 & 15 to Disneyland every 30 minutes
Greyhound	National service with nonstop Greyhound Express and Greyhound Connect for connector service
Megabus	Service to the Bay Area and Las Vegas
Tres Estrellas de Oro	Daily service to Tijuana and Guadalajara



Orange County Transportation Authority
550 S. Main Street
P.O. Box 14184
Orange, CA 92863-1584
(714) 560-OCTA
www.octa.net

ANAHEIM CANYON STATION



1039 N. Pacificcenter Drive
Anaheim, CA 92806

AT A GLANCE

Station Maintenance & Repair: (714) 765-5277

Non-Emergency City Police: (714) 765-1900

Fact Sheet as of 7/25/17

17M_112_4

BACKGROUND

The Anaheim Canyon train station was built in 1996 and is located near East La Palma Avenue and North Pacificcenter Drive. The station is located near the Anaheim Canyon Business Center, which is one of the largest employment centers in Orange County for industrial, research and development, and technology activity. More than 2,600 companies are within this area.

STATION HIGHLIGHTS

PARKING

- More than 140 commuter parking spaces (free)
- Overnight parking allowed (72 hours maximum)

BIKE PARKING

- Bike racks
- Bike Lockers

ADDITIONAL AMENITIES

- Passenger information phones
- Platform with benches and shade
- Food services nearby (Carl's Jr.)

SECURITY

- Video surveillance system

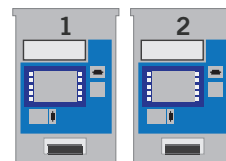
PUBLIC RESTROOMS

 NO

PASSENGER BOARDINGS

- **365** average weekday Metrolink boardings (2016)

TICKET VENDING MACHINES



Passenger Rail Operators	Weekday Rail Service	Weekend Rail Service
Metrolink (IEOC)	16 trains	4 trains

Bus Operators	Routes
OCTA	Stationlink (24, 38, 71, 411)
Anaheim Resort Transit	17 Canyon Line (17)



Orange County Transportation Authority
550 S. Main Street
P.O. Box 14184
Orange, CA 92863-1584
(714) 560-OCTA
www.octa.net

ORANGE STATION



194 North Atchison St.
Orange, CA 92866

AT A GLANCE

Station Maintenance & Repair:	(714) 744-5525
Non-Emergency City Police:	(714) 744-7470
Bike Locker Reservations:	(714) 744-5540

Fact Sheet as of 5/10/17

17M_112_5

BACKGROUND

The Orange train station, built in 1938, is located near Chapman Avenue and North Atchison Street. The station is conveniently located near the Plaza in Old Towne Orange and recognized as one of Orange's historic landmarks. The station is also near Chapman University.

STATION HIGHLIGHTS

PARKING

- Over 225 commuter parking spaces (free)
- Overnight parking allowed

BIKE PARKING

- Bike racks
- Bike lockers

ADDITIONAL AMENITIES

- Passenger information phones
- Platform with benches
- Food services nearby (Ruby's Diner)
- Pedestrian undercrossing

SECURITY

- Video surveillance system

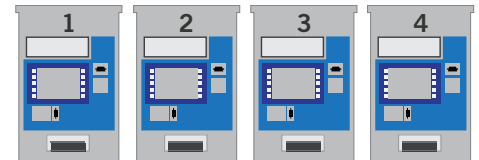
PUBLIC RESTROOMS

YES

PASSENGER BOARDINGS

- **751** average weekday Metrolink boardings (2016)

TICKET VENDING MACHINES



Passenger Rail Operators	Weekday Rail Service	Weekend Rail Service
Metrolink (OC Line)	29 trains	8 trains
Metrolink (IEOC Line)	16 trains	4 trains

Bus Operators	Routes
OCTA	Local Bus (54, 56, 59) Stationlink (453, 454)



Orange County Transportation Authority
550 S. Main Street
P.O. Box 14184
Orange, CA 92863-1584
(714) 560-OCTA
www.octa.net

TUSTIN STATION



2975 Edinger Ave.
Tustin, CA 92780

AT A GLANCE

- Station Maintenance & Repair:** (714) 573-3150
- Non-Emergency City Police:** (714) 573-3200
- Bike Locker Reservations:** (714) 573-3150

Fact Sheet as of 4/20/17

17M_112_7

BACKGROUND

The Tustin train station, built in 2002, is located near the corner of Edinger Avenue and Jamboree Road (State Route 261). It's just east of the former Marine Corps Air Station Tustin, whose hangars, built during World War II, inspired the train station's architecture.

STATION HIGHLIGHTS

PARKING

- Over 900 commuter parking spaces (free)
- Overnight parking allowed

BIKE PARKING

- Bike racks
- Bike lockers

ADDITIONAL AMENITIES

- Passenger information phones
- Platform with benches and shade
- Food vending machines
- Food services nearby
- Pedestrian undercrossing

SECURITY

- Emergency call towers in station
- Video surveillance system

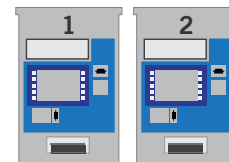
PUBLIC RESTROOMS

NO

PASSENGER BOARDINGS

- **1,221** average weekday Metrolink boardings (2016)

TICKET VENDING MACHINES



Passenger Rail Operators	Weekday Rail Service	Weekend Rail Service
Metrolink (OC Line)	29 trains	8 trains
Metrolink (IEOC Line)	16 trains	4 trains

Bus Operators	Routes
OCTA	Local Bus (70, 90); Stationlink (472, 473)
City of Irvine iShuttle	400A, 401B



Orange County Transportation Authority
550 S. Main Street
P.O. Box 14184
Orange, CA 92863-1584
(714) 560-OCTA
www.octa.net

SANTA ANA STATION



1000 E. Santa Ana Blvd.
Santa Ana, CA 92701

AT A GLANCE

Station Maintenance & Repair:	(714) 565-2690
Non-Emergency City Police:	(714) 245-8665
Bike Locker Reservations:	(714) 565-2690

Fact Sheet as of 8/14/17

17M_112_6

BACKGROUND

The Santa Ana Regional Transportation Center (SARTC), also known as The Depot, was built in 1985 and is located near East Santa Ana Boulevard and North Santiago Street. At the time the station was built, it was the largest new rail station in the United States, and was designed with Spanish- and Mission-style architecture.

STATION HIGHLIGHTS

PARKING

- Over 570 commuter parking spaces (free)
- Overnight parking allowed (72 hours maximum)

BIKE PARKING

- Bike racks
- Bike lockers

ADDITIONAL AMENITIES

- Passenger information phones
- Indoor waiting area with benches

SECURITY

- Security guards on-site
- Video surveillance system

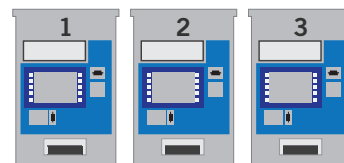
PUBLIC RESTROOMS

YES

PASSENGER BOARDINGS

- **871** average weekday Metrolink boardings (2016)
- **251** average daily Amtrak Pacific Surfliner boardings (2016)

TICKET VENDING MACHINES



Passenger Rail Operators	Weekday Rail Service	Weekend Rail Service
Metrolink (IEOC Line)	16 trains	4 trains
Amtrak Pacific Surfliner	40 trains	40 trains

Bus Operators	Routes
OCTA	Local bus (59, 83, 560); Express bus (206); Stationlink (462, 463)
Greyhound	Greyhound Express & Greyhound Connect



Orange County Transportation Authority
550 S. Main Street
P.O. Box 14184
Orange, CA 92863-1584
(714) 560-OCTA
www.octa.net

IRVINE STATION



15215 Barranca Parkway Irvine,
CA 92618

AT A GLANCE

- Station Maintenance & Repair:** (949) 724-7678
- Non-Emergency City Police:** (949) 724-7000
- Bike Locker Reservations:** (949) 724-7369

Fact Sheet as of 8/14/17

17M_112_8

BACKGROUND

The Irvine train station first opened in 1990, and is located near Ada Street and Barranca Parkway. The station cost approximately \$13 million to build and serves the Spectrum area of the City.

STATION HIGHLIGHTS

PARKING

- Over 1650 commuter parking spaces (free)
- Overnight parking allowed (72 hours maximum)

BIKE PARKING

- Bike racks
- Bike lockers

ADDITIONAL AMENITIES

- Passenger information phones
- Platform with benches and shade
- Food vending machines
- Food services nearby

SECURITY

- Security guards on-site
- Video surveillance system

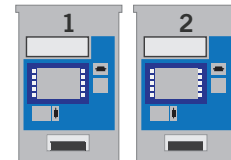
PUBLIC RESTROOMS

YES

PASSENGER BOARDINGS

- **1,436** average weekday Metrolink boardings (2016)
- **574** average daily Amtrak Pacific Surfliner boardings (2016)

TICKET VENDING MACHINES



Passenger Rail Operators	Weekday Rail Service	Weekend Rail Service
Metrolink (OC Line)	29 trains	8 trains
Metrolink (IEOC Line)	16 trains	4 trains
Amtrak Pacific Surfliner	32 trains	32 trains

Bus Operators	Routes
OCTA	Local Bus (86); Express Bus (206, 211); Stationlink (480)
City of Irvine iShuttle	iShuttle (402C, 403D)



Orange County Transportation Authority
550 S. Main Street
P.O. Box 14184
Orange, CA 92863-1584
(714) 560-OCTA
www.octa.net

LAGUNA NIGUEL/ MISSION VIEJO STATION

28200 Forbes Road
Laguna Niguel, CA 92677

AT A GLANCE

Station Maintenance & Repair:	(949) 362-4300
Non-Emergency City Police:	(949) 770-6011
Bike Locker Reservations:	(949) 362-4335

Fact Sheet as of 5/10/17

17M_112_9



BACKGROUND

The Laguna Niguel/ Mission Viejo train Station was built in 2002 and is located near Crown Valley Parkway and Forbes Road. The station is nestled in an industrial area.

STATION HIGHLIGHTS

PARKING

- Over 400 commuter parking spaces (free)
- Overnight parking allowed (72 hours maximum)

BIKE PARKING

- Bike racks
- Bike lockers

ADDITIONAL AMENITIES

- Passenger information phones
- Platform with benches and shade
- Food vending machines
- Pedestrian undercrossing
- Electronic message boards

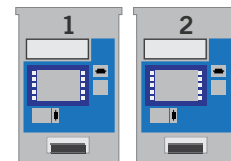
PUBLIC RESTROOMS

- Currently under construction

PASSENGER BOARDINGS

- **343** average weekday Metrolink boardings (2016)

TICKET VENDING MACHINES



Passenger Rail Operators	Weekday Rail Service	Weekend Rail Service
Metrolink (OC Line)	26 trains	8 trains
Metrolink (IEOC Line)	15 trains	4 trains

Bus Operators	Routes
OCTA	Stationlink Bus (490); Local Bus (Blue Line 182)



Orange County Transportation Authority
550 S. Main Street
P.O. Box 14184
Orange, CA 92863-1584
(714) 560-OCTA
www.octa.net

SAN JUAN CAPISTRANO STATION



26701 Verdugo St.
San Juan Capistrano, CA 92675

AT A GLANCE

**Station Maintenance
& Repair:** (949) 443-6362

**Non-Emergency
City Police:** (949) 770-6011

Fact Sheet as of 8/14/17

17M_112_10

BACKGROUND

The San Juan Capistrano train station opened in 1894. The station was closed in 1966 and railroad service to the town was ended, but it reopened in 1974 after Amtrak reinstated service. The station is in historic downtown near Camino Capistrano and Verdugo Street, a short walk from Mission San Juan Capistrano.

STATION HIGHLIGHTS

PARKING

- Over 175 commuter parking spaces
- \$2 per day
- \$128 annual pass for residents
- Overnight parking allowed for \$6 a day up to 2 weeks

BIKE PARKING

- Bike racks
- No Bike lockers

ADDITIONAL AMENITIES

- Passenger information phones
- Platform with benches and shade
- Food services nearby

SECURITY

- Video surveillance system
- Volunteers on-site

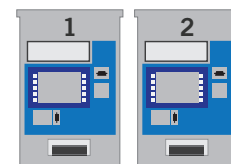
PUBLIC RESTROOMS

YES

PASSENGER BOARDINGS

- **154** average weekday Metrolink boardings (2016)
- **306** average daily Amtrak Pacific Surfliner boardings (2016)

TICKET VENDING MACHINES



Passenger Rail Operators	Weekday Rail Service	Weekend Rail Service
Metrolink (OC Line)	12 trains	8 trains
Metrolink (IEOC Line)	4 trains	4 trains
Amtrak Pacific Surfliner	34 trains	34 trains

Bus Operators	Routes
OCTA	Local Bus (91)



Orange County Transportation Authority
550 S. Main Street
P.O. Box 14184
Orange, CA 92863-1584
(714) 560-OCTA
www.octa.net

SAN CLEMENTE PIER STATION



615 Avenida Victoria
San Clemente, CA 92672

AT A GLANCE

**Station Maintenance
& Repair:** (949) 361-8317

**Non-Emergency
City Police:** (949) 770-6011

Fact Sheet as of 8/14/17

17M_112_12

BACKGROUND

The San Clemente Pier train station is located near Coronado Lane and Avenida Victoria. The station is in the Pier Bowl area, home to restaurants and lodging, and a short walk from San Clemente's Downtown on Avenida Del Mar.

STATION HIGHLIGHTS

PARKING

- Over 140 commuter parking spaces
- Fee: \$1.50 per hour, 10 a.m. to 5 p.m., 7 days a week
- \$50 annual pass for residents
- \$100 for non-residents

BIKE PARKING

- No Bike racks
- No Bike lockers

ADDITIONAL AMENITIES

- Passenger information phones
- Platform with benches and shade
- Food services nearby

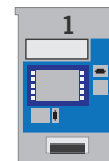
PUBLIC RESTROOMS

NO

PASSENGER BOARDINGS

- **21** average daily Amtrak Pacific Surfliner boardings (2016)

TICKET VENDING MACHINES



Passenger Rail Operators	Weekday Rail Service	Weekend Rail Service
Metrolink (OC Line)	0 trains	8 trains
Metrolink (IEOC Line)	0 trains	4 trains
Amtrak Pacific Surfliner	5 trains	5 trains

Bus Operators	Routes
OCTA	Local Bus (191)



Orange County Transportation Authority
550 S. Main Street
P.O. Box 14184
Orange, CA 92863-1584
(714) 560-OCTA
www.octa.net

SAN CLEMENTE STATION



1850 Avenida Estacion
San Clemente, CA 92672

AT A GLANCE

Station Maintenance & Repair: (949) 361-8317

Non-Emergency City Police: (949) 770-6011

Fact Sheet as of 5/10/17

17M_112_11

BACKGROUND

The San Clemente train station opened in 1995. It is located near Avenida Estacion and Calle Deshecha. The station is adjacent to San Clemente's North Beach.

STATION HIGHLIGHTS

PARKING

- Over 200 public parking spaces
- Hours: 4:30 a.m. to 6 p.m.
Monday through Friday
- Fees:
 - \$1 per day; after 9 a.m., \$1.50 per hour
 - \$50 annual pass

BIKE PARKING

- Bike racks
- No Bike lockers

ADDITIONAL AMENITIES

- Passenger information phones
- Platform with benches and shade
- Food services nearby

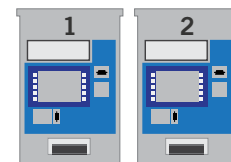
PUBLIC RESTROOMS

YES

PASSENGER BOARDINGS

- **135** average weekday Metrolink boardings (2016)

TICKET VENDING MACHINES



Passenger Rail Operators	Weekday Rail Service	Weekend Rail Service
Metrolink (OC Line)	12 trains	8 trains
Metrolink (IEOC Line)	4 trains	4 trains



Orange County Transportation Authority
550 S. Main Street
P.O. Box 14184
Orange, CA 92863-1584
(714) 560-OCTA
www.octa.net