

The OC Loop vision is 66 miles of seamless connections and an opportunity for people to bike, walk and connect to some of California's most scenic beaches and inland reaches.

SEGMENT OVERVIEW

Lead Agency	County of Orange
Corridor	Coyote Creek Bikeway
Location	Buena Park, La Mirada
Length	1.0 miles
Bikeway End Points	Knott Ave to Malvern Ave
Bikeway Type	Class I
Bikeway Surface	Paved

SEGMENT FEATURES

Users	People walking, jogging, bicycling
Design	Family friendly, low-stress
Destinations	I-5 Freeway Corridor Jobs Center, Smith-Murphy Park

SEGMENT PARTNERS

Cities of La Mirada, Buena Park
 Orange County Transportation Authority
 County of Orange
 County of Los Angeles

LOCATION MAP

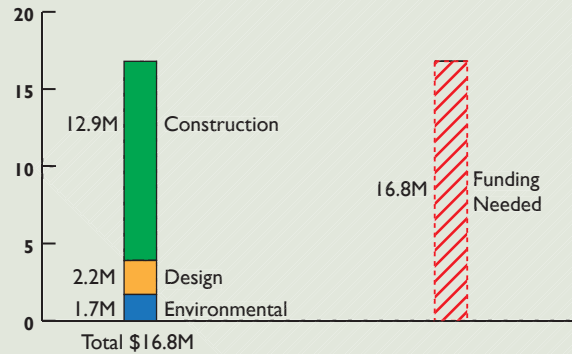
See other side for detailed map

SEGMENT RENDERING

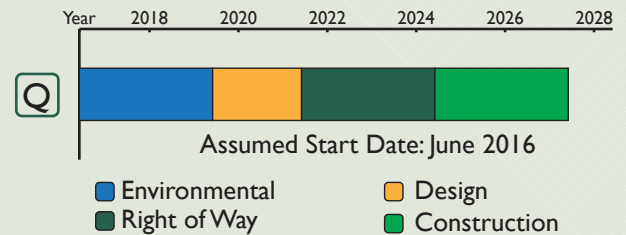


Looking south towards the LOSSAN Rail Corridor from Stage Road with proposed OC Loop Bikeway

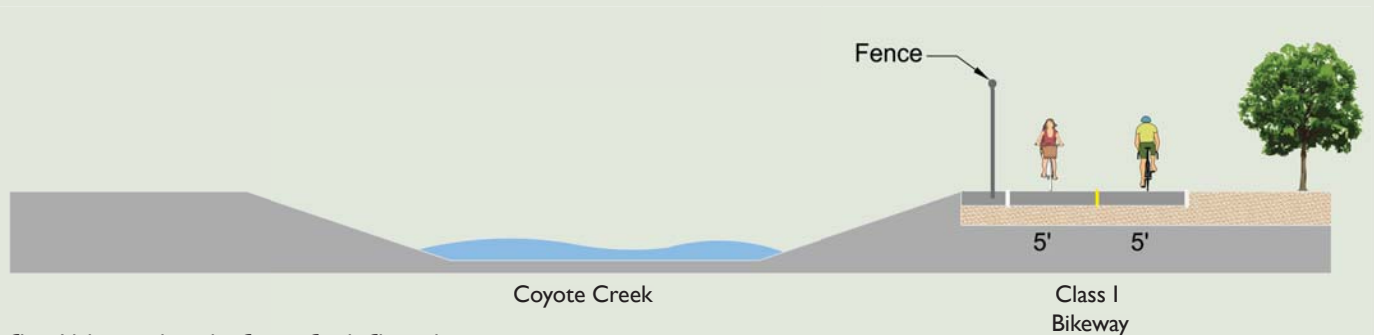
ESTIMATED SEGMENT COSTS



OPTIMAL SEGMENT SCHEDULE



POTENTIAL SEGMENT CROSS SECTION



Class I bikeway along the Coyote Creek Channel

Segment Detail Map

