

The OC Loop vision is 66 miles of seamless connections and an opportunity for people to bike, walk and connect to some of California's most scenic beaches and inland reaches.

## **i** SEGMENT OVERVIEW

Lead Agency	County of Orange
Corridor	Coyote Creek Bikeway
Location	Buena Park, La Mirada
Length	0.6 miles
Bikeway End Points	Artesia Blvd to Knott Ave
Bikeway Type	Class I
Bikeway Surface	Paved

## **✓** SEGMENT FEATURES

Users	People walking, jogging, bicycling
Design	Family friendly, low-stress
Destinations	I-5 Freeway Corridor Jobs Center

## **🤝** SEGMENT PARTNERS

Cities of La Mirada, Buena Park  
 Orange County Transportation Authority  
 County of Orange  
 County of Los Angeles

## **📍** LOCATION MAP

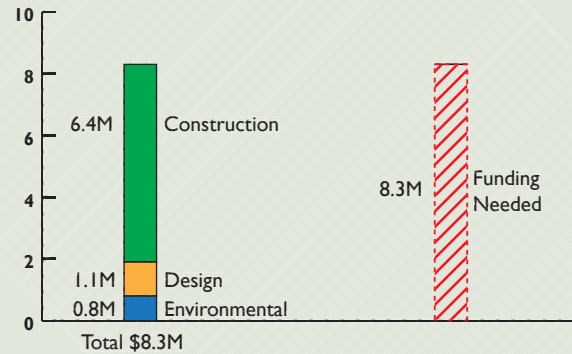
See other side for detailed map

## **📷** SEGMENT RENDERING

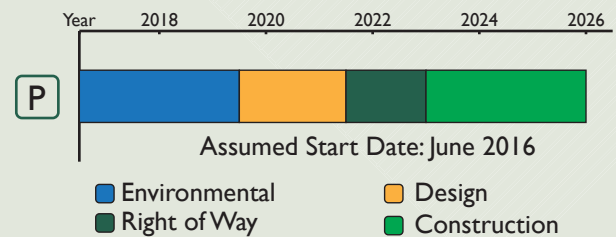


Looking south from Fireston Boulevard South with proposed OC Loop, excluding wayfinding and landscaping

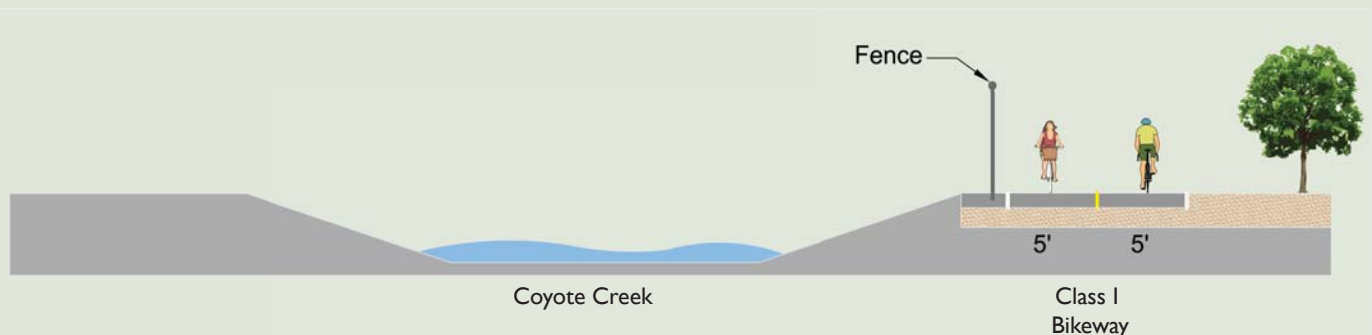
## **💰** ESTIMATED SEGMENT COSTS



## **🕒** OPTIMAL SEGMENT SCHEDULE



## POTENTIAL SEGMENT CROSS SECTION



Segment Detail Map



**Legend**

- - - - - Segment P Alignment
- Connecting Segments
- Rail
- Parks
- City Boundary

- 2** Schools within 1 mile
- 1** Parks within 1 mile
- 6.7k** Residents within 1/2 mile

