

The OC Loop vision is 66 miles of seamless connections and an opportunity for people to bike, walk and connect to some of California's most scenic beaches and inland reaches.

## **i** SEGMENT OVERVIEW

Lead Agency	City of Brea / County of Orange
Corridor	El Cajon Bikeway
Location	Brea / Placentia
Length	1.1 miles
Bikeway End Points	Valencia Ave to Bastanchury Rd
Bikeway Type	Class I (off-street)
Bikeway Surface	Paved

## **✓** SEGMENT FEATURES

Users	People walking, jogging, bicycling
Design	Family friendly, low stress
Destinations	Carbon Canyon Regional Park, Tri-city Park, George J Koch Park, Golden Elementary School

## **🤝** SEGMENT PARTNERS

- Cities of Brea, Placentia
- Orange County Transportation Authority
- County of Orange
- Private Sector Developers

## **📍** LOCATION MAP

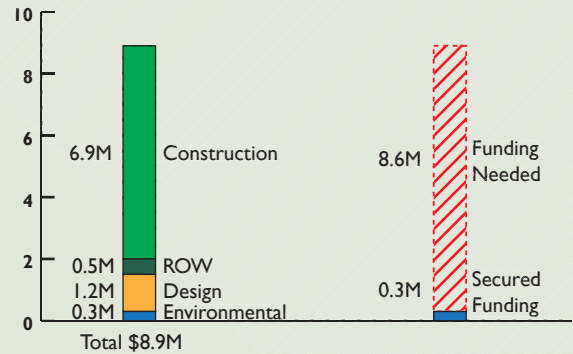
See other side for detailed map

## **📷** SEGMENT RENDERING

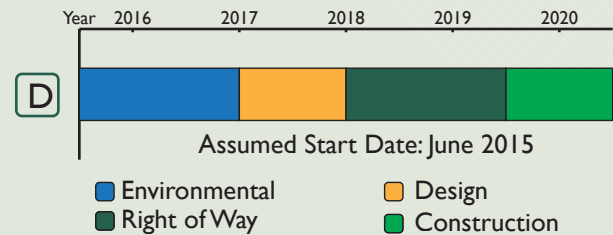


Carbon Canyon Channel proposed conditions (image from: 2013 UPROW Trail Feasibility Study)

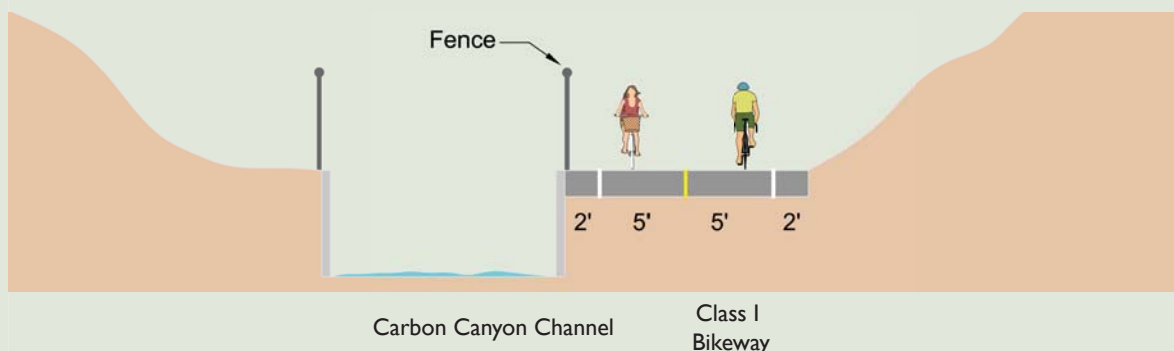
## **\$** ESTIMATED SEGMENT COSTS



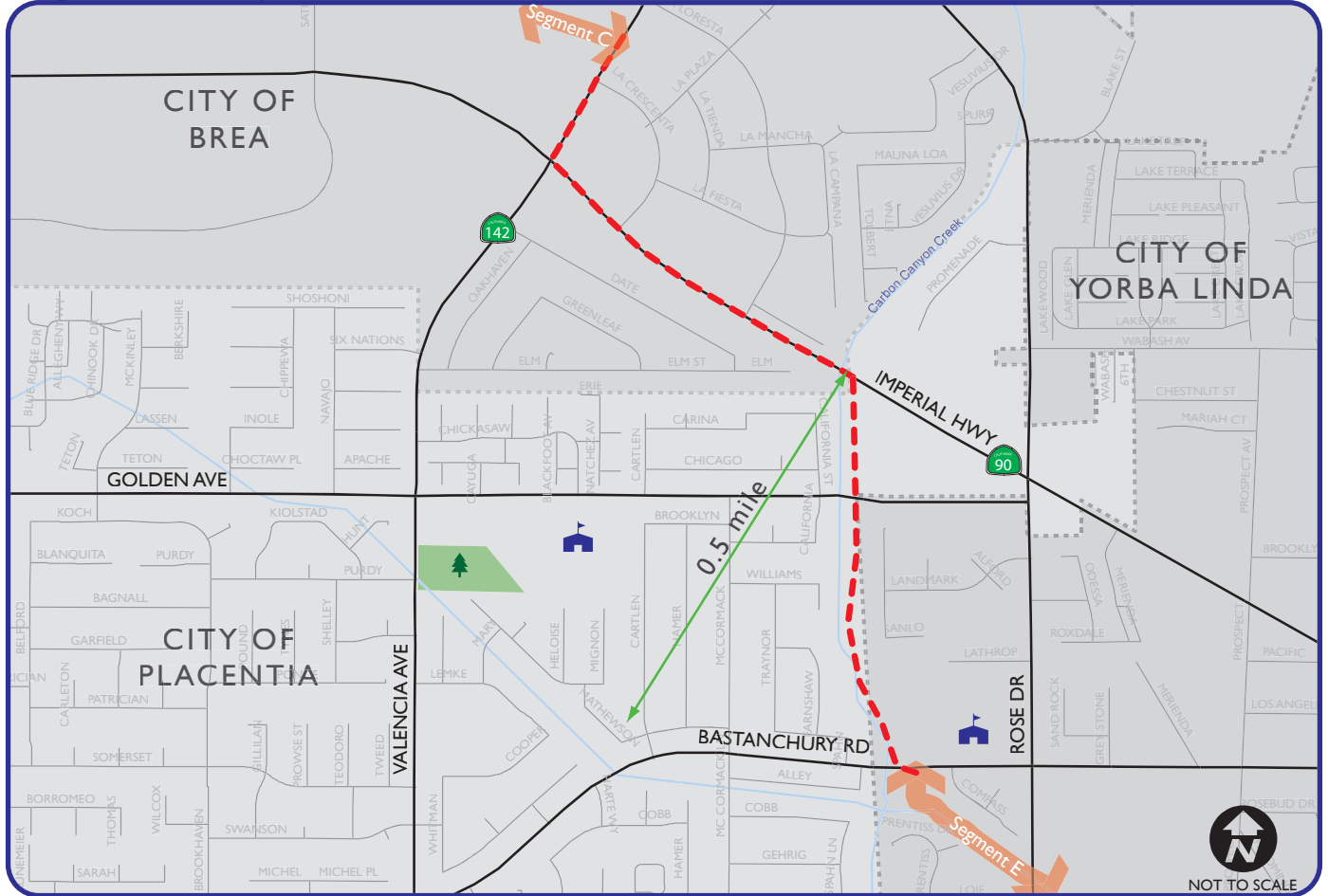
## **🕒** OPTIMAL SEGMENT SCHEDULE



## POTENTIAL SEGMENT CROSS SECTION



## Segment Detail Map



### Legend

- Segment D Alignment
- Connecting Segments
- Rail
- Parks
- City Boundary
  
- 2** Schools within 1/2 mile
- 1** Parks within 1/2 mile
- 7.8k** Residents within 1/2 mile

### OC Loop Regional Map

