









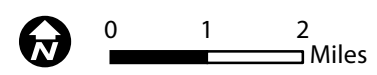
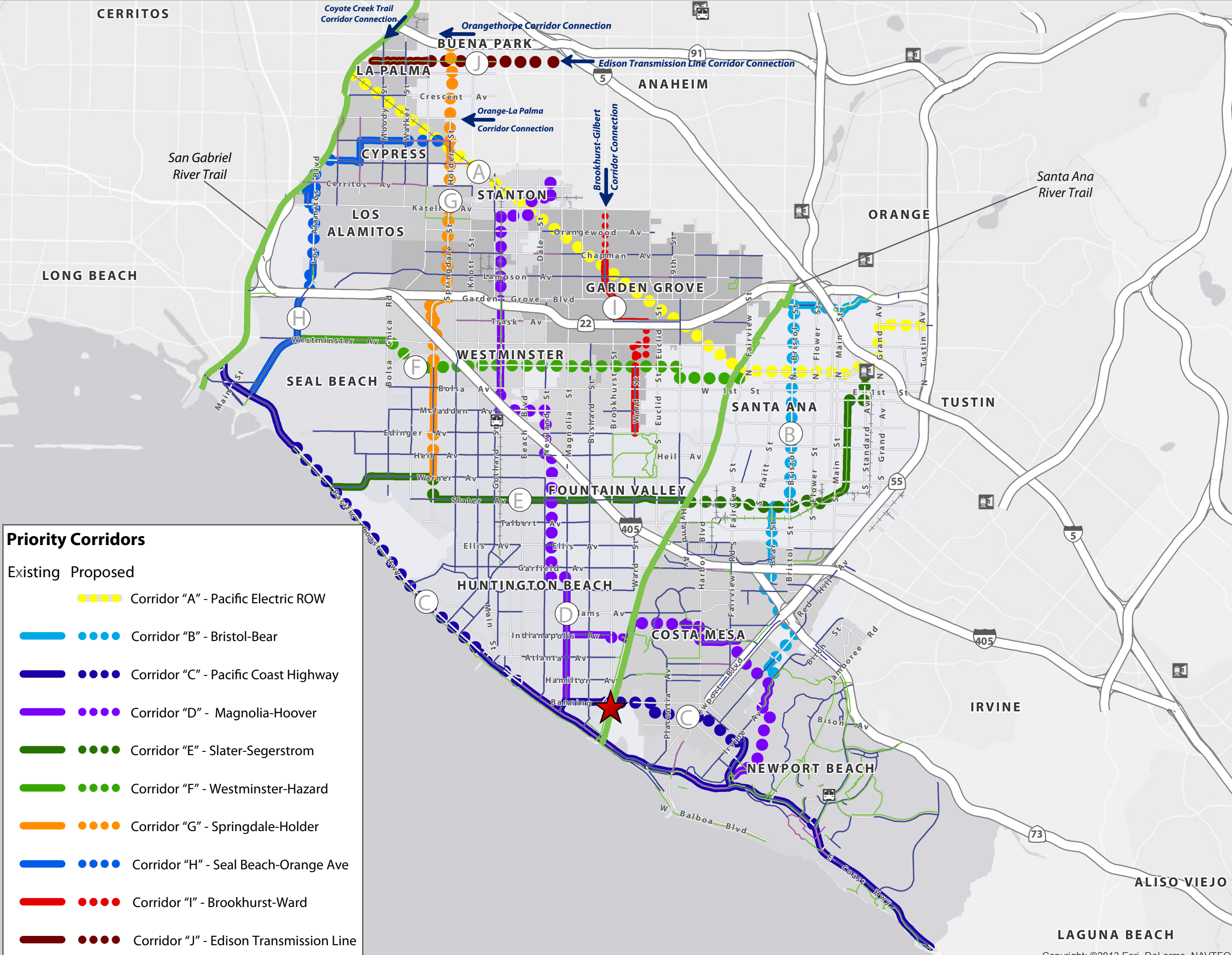
Existing Bike Network

-  Class 1 - Shared-Use Path
-  Class 2 - Bike Lane
-  Class 3 - Bike Route
-  Transportation Center
-  Rail
-  City Limits
-  Potential Bicycle-Pedestrian Bridge

Priority Corridors

Existing Proposed

-   Corridor "A" - Pacific Electric ROW
-   Corridor "B" - Bristol-Bear
-   Corridor "C" - Pacific Coast Highway
-   Corridor "D" - Magnolia-Hoover
-   Corridor "E" - Slater-Segerstrom
-   Corridor "F" - Westminster-Hazard
-   Corridor "G" - Springdale-Holder
-   Corridor "H" - Seal Beach-Orange Ave
-   Corridor "I" - Brookhurst-Ward
-   Corridor "J" - Edison Transmission Line



Data obtained from OCTA
Map created April 4, 2013